



UN-GGIM:Americas

REGIONAL COMMITTEE OF UNITED NATIONS
ON GLOBAL GEOSPATIAL INFORMATION
MANAGEMENT FOR THE AMERICAS



UNITED NATIONS

ECLAC

X SESSION **UN-GGIM:** **AMERICAS**

October 18, 19 and 20 - 2023
Santiago de Chile, ECLAC

“Central American vocal report”

Isis Tejada Higuera

Central American vocal objectives

1. Line of Communication with the country focal points.
2. Survey to determine the lines of work for the region
3. Webinar are areas of interest
4. Regional Forum



UN-GGIM:Americas
REGIONAL COMMITTEE OF UNITED NATIONS
ON GLOBAL GEOSPATIAL INFORMATION
MANAGEMENT FOR THE AMERICAS

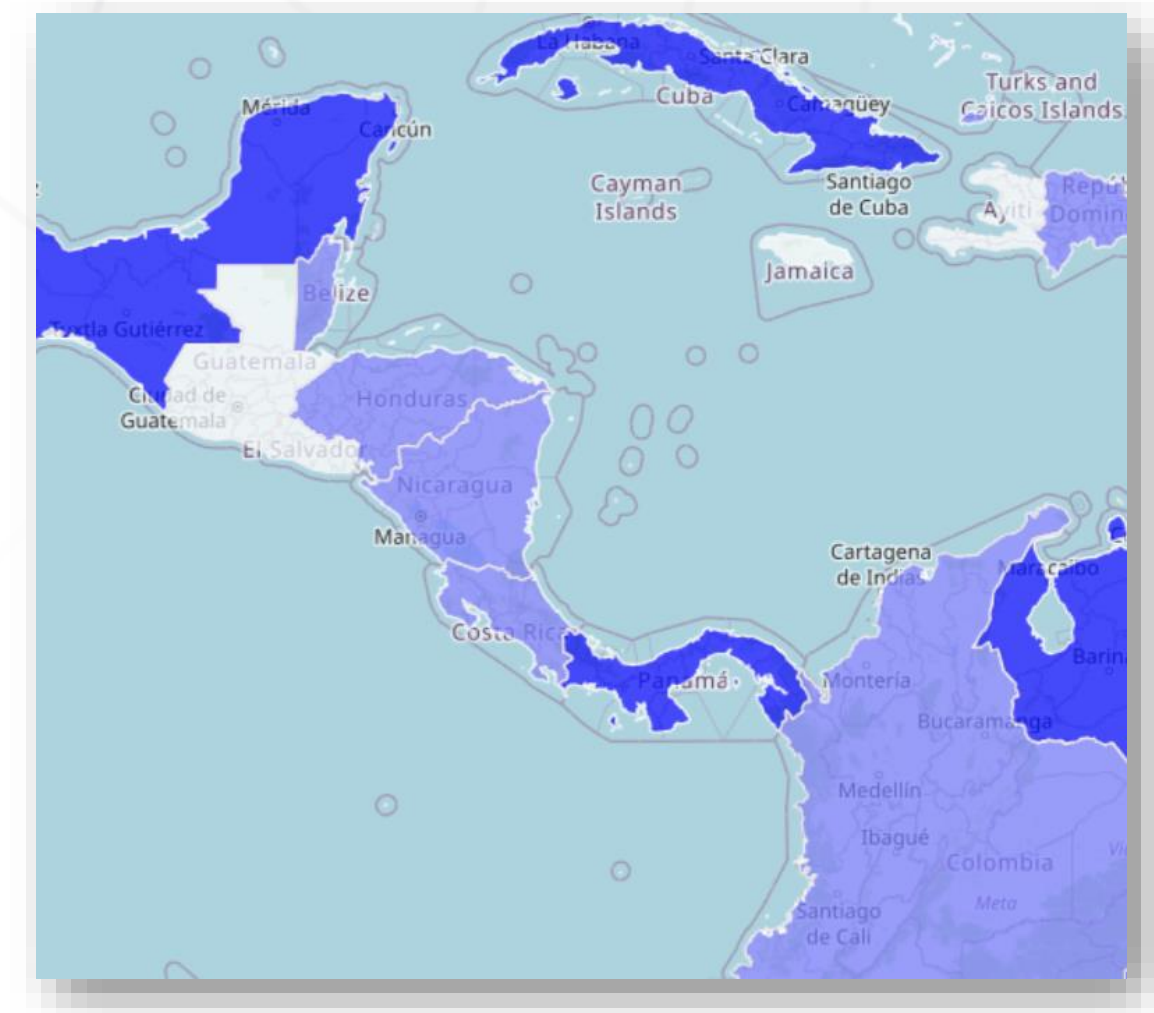



UNITED NATIONS

ECLAC

Central American vocal

1. Line of Communication:
2. Belize, El Salvador, Guatemala, Honduras, Nicaragua, Costa Rica and Panamá.



2. Survey To know the priorities of the countries



UN-GGIM:Americas
REGIONAL COMMITTEE OF UNITED NATIONS
ON GLOBAL GEOSPATIAL INFORMATION
MANAGEMENT FOR THE AMERICAS



UNITED NATIONS

ECLAC

Central American vocal

Survey To know the priorities of the countries: Results

Quick survey where a response was obtained from 5 out of 7 countries that make up the region



UN-GGIM:Americas
REGIONAL COMMITTEE OF UNITED NATIONS
ON GLOBAL GEOSPATIAL INFORMATION
MANAGEMENT FOR THE AMERICAS

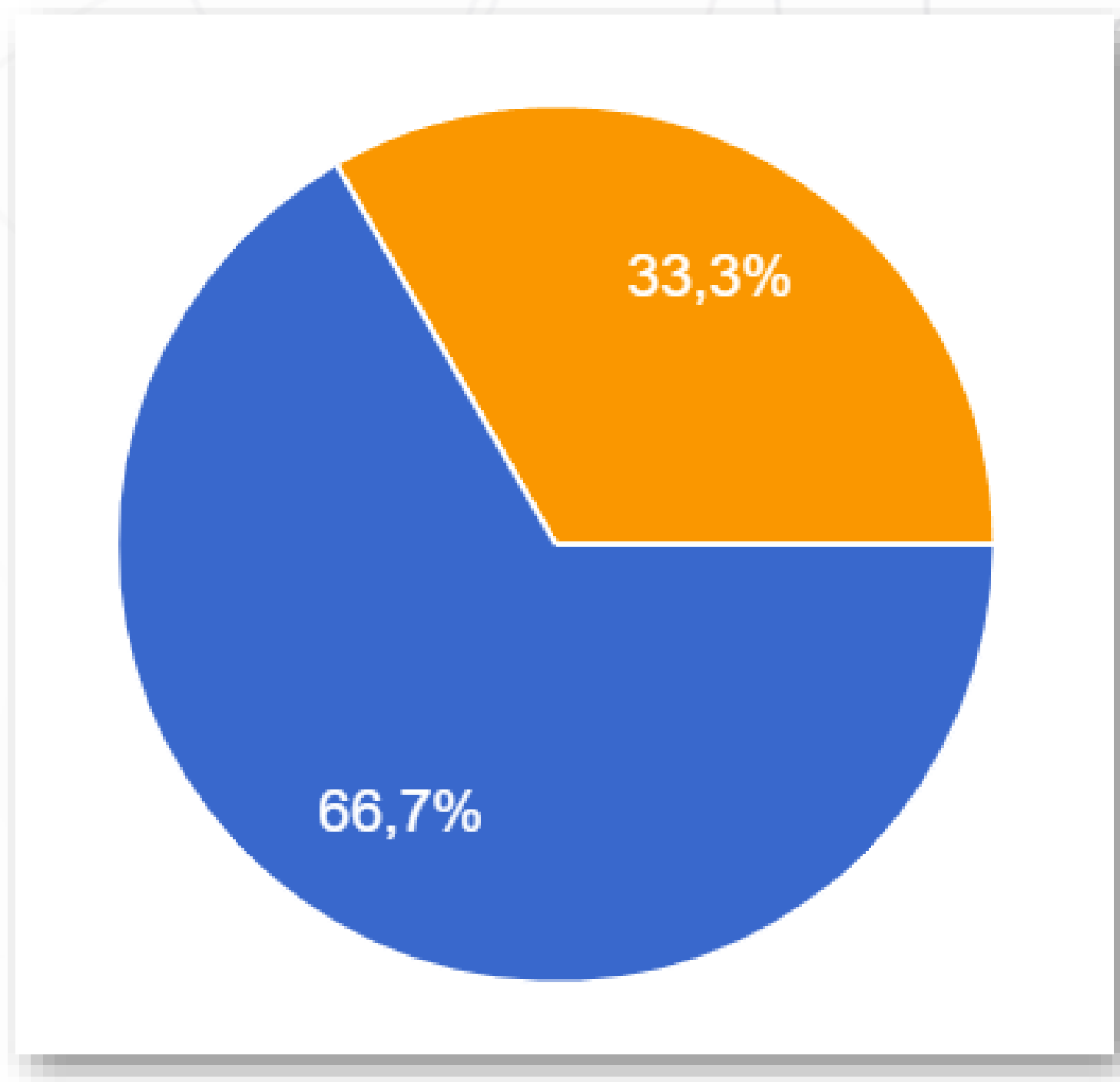


UNITED NATIONS

ECLAC

Central American vocal

Development area



-  Spatial Data Infrastructure (3)
-  Integrated Geospatial Information Framework
-  Geodetic Reference Frame (2)
-  Framework for Risk and Disasters

Other:



UN-GGIM:Americas
REGIONAL COMMITTEE OF UNITED NATIONS
ON GLOBAL GEOSPATIAL INFORMATION
MANAGEMENT FOR THE AMERICAS



UNITED NATIONS

ECLAC

Central American vocal

Priority area that you want to develop in terms of geospatial information:

- **Integrated Geospatial Information Framework**
- **Regulations, specifications, standardization, metadata and integration**
- **Strengthening and institutionalization of spatial data infrastructure.**



UN-GGIM:Americas
REGIONAL COMMITTEE OF UNITED NATIONS
ON GLOBAL GEOSPATIAL INFORMATION
MANAGEMENT FOR THE AMERICAS



UNITED NATIONS

ECLAC

Central American vocal

- **Data Infrastructure**
- **Geodetic Reference Framework for Guatemala**
- **Standards and regulations to comply with for the creation of a data infrastructure**
- **100% Participate in a project that provides strengthening of technical capabilities**



UN-GGIM:Americas
REGIONAL COMMITTEE OF UNITED NATIONS
ON GLOBAL GEOSPATIAL INFORMATION
MANAGEMENT FOR THE AMERICAS



UNITED NATIONS

ECLAC

Central American vocal

Next actions:

- **Propose an IDE training program**
- **Identify specialists in the area of SDI in the region**
- **Identify resources for in-person workshops on IDE-IGIF**
- **Establish rapprochement with SIRGAS for training in the region.**
- **Hold meetings with representatives to identify projects that can benefit us in terms of SDI.**



UN-GGIM:Americas
REGIONAL COMMITTEE OF UNITED NATIONS
ON GLOBAL GEOSPATIAL INFORMATION
MANAGEMENT FOR THE AMERICAS



UNITED NATIONS

ECLAC

Central American vocal

For now:

**1. Virtual workshops:
Strengthening IDE**

Start with the strategic routes with an ally that has already started the IGIF

2. Preparation of a FORUM for the region on Geospatial Information

3. With the help and cooperation, start with small newsletters on IGIF implementation.



UN-GGIM:Americas
REGIONAL COMMITTEE OF UNITED NATIONS
ON GLOBAL GEOSPATIAL INFORMATION
MANAGEMENT FOR THE AMERICAS



UNITED NATIONS

ECLAC

Central American vocal

REGIONAL WORKSHOP ON GEOGRAPHICAL INFORMATION SYSTEMS IN CENTRAL AMERICA AND THE DOMINICAN REPUBLIC

Project "Strengthening capacities for the incorporation of disaster risk reduction (DRR) and sustainable and inclusive adaptation to climate change (ASICC) in public investment in the member countries of COSEFIN/SICA" (RIDASICC):

The GIS platform and its use are evaluated within the framework of the governance of geospatial data of each country.



UN-GGIM:Americas
REGIONAL COMMITTEE OF UNITED NATIONS
ON GLOBAL GEOSPATIAL INFORMATION
MANAGEMENT FOR THE AMERICAS



UNITED NATIONS

ECLAC

Central American vocal



“Importancia de los Procesos de Normalización para la Información Geográfica” IV parte

Webinar

Licdo. Feliciano Torres - Especificaciones Técnicas

Licdo. Jovel Nuñez - Metadatos

Fecha: 23 de noviembre de 2022

Horario: 9:00am - 11:00am

IX JORNADA ACTUALIZACIÓN TÉCNICA

CELEBRANDO EL 77 ANIVERSARIO DEL INSTITUTO GEOGRÁFICO NACIONAL “TOMMY GUARDIA”

“CONTRIBUCIÓN DEL IGNTG AL FORTALECIMIENTO DE LAS CAPACIDADES PARA EL PAÍS”

19 JULIO 2023
9:00 – 12:00
Acceso Virtual
Microsoft Teams

8:30 Admisión de participantes	10:25 Importancia de los Topónimos en la Geografía Vianca Cedeño, Depto. Geografía
9:00 Discurso de apertura Mgr. Walter Myers, Director del IGNTG	10:55 Proyecto SDG: Data Alliance Isis Tejada, Centro Nacional de Datos Geoespaciales
9:15 Banco Nacional de Imágenes José González, Depto. Fotogrametría	11:30 Modelo de Base de Datos Geográficos - Catastral

Committee of Experts on Global Geospatial Information Management
Thirteenth Session
New York, 2–4 August 2023
Item 7 of the provisional agenda*
Integrated Geospatial Information framework

Integrated Geospatial Information Framework


Note by the Secretariat

Summary

The present paper contains the report of the High-level Group on the Integrated Geospatial Information Framework (HLG-IGIF) for consideration by the Committee of Experts on Global Geospatial Information Management (UN-GGIM).



<https://forms.gle/YIvaXPWJq5zpVvve>
Inscripciones abiertas



X JORNADA DE EDUCACIÓN EN PERCEPCIÓN REMOTA Y SISTEMA DE INFORMACIÓN GEOGRÁFICA PARA CENTROAMÉRICA Y EL CARIBE

SELPER
Panamá 2023
del 5 al 9 de junio

FIVE PRINCIPLES OF

Global Statistical and Geospatial Framework

REGIONAL WEBINAR SERIES

PRINCIPLE **1**

“Use of fundamental geospatial infrastructure and geocoding”



UN-GGIM:Americas
REGIONAL COMMITTEE OF UNITED NATIONS ON GLOBAL GEOSPATIAL INFORMATION MANAGEMENT FOR THE AMERICAS



ECLAC

Thank you for your time...



UN-GGIM:Americas
REGIONAL COMMITTEE OF UNITED NATIONS
ON GLOBAL GEOSPATIAL INFORMATION
MANAGEMENT FOR THE AMERICAS



UNITED NATIONS

ECLAC