



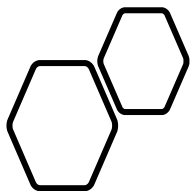
# ENVIRONMENTAL DATA & INFORMATION

## SUPPORTING EVIDENCE-BASED POLICIES

February 9, 2021

Presented by: Jason Williams  
Data Manager, Monitoring, Evaluation & Data Management Unit (DMU)  
Department of Environment  
Ministry of Health, Wellness and the Environment  
Antigua and Barbuda

---



# Presentation Outline

1. Brief Overview of Department of Environment
2. Environmental Data & Information
3. Environmental Information Systems and Databases
4. EIS Informing Policies



Antigua and Barbuda Department of Environment (DOE) –  
*established under the Environmental Protection and Management Act,  
2019.*

Functions include *inter alia*:-

- Coordinate the development and implementation of government's sustainable development, climate change, environment and natural resources management policies and activities;
- Coordinate and direct the implementation of multi-lateral environmental agreements;
- Establish and administer a sustainable mechanism for environmental management;
- ***Gather, analyse, publish and disseminate environmental data and information.***





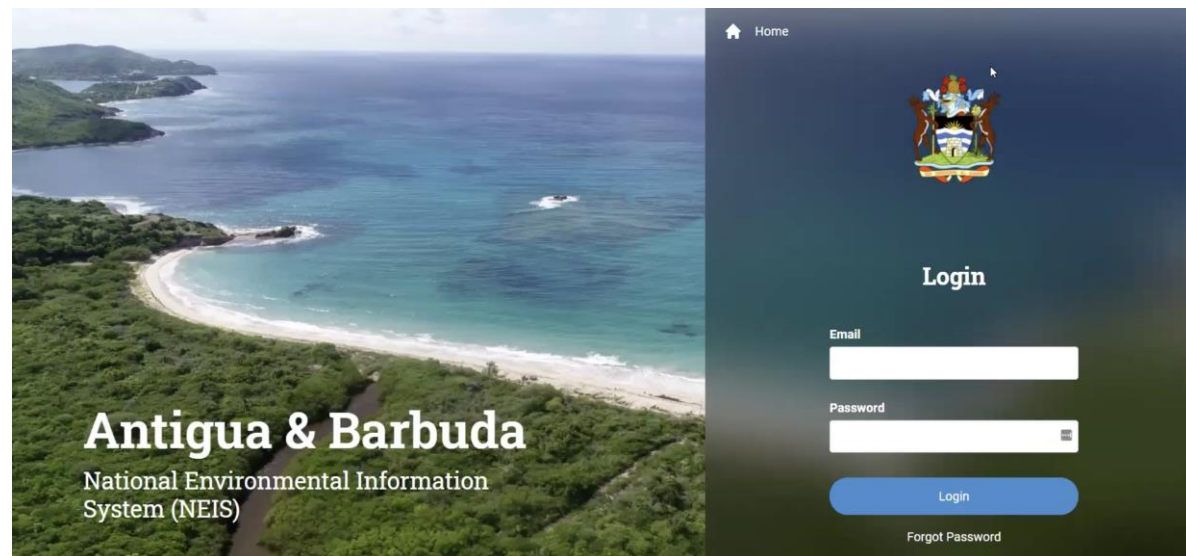
# Environmental Information Systems (EIS)

## Monitoring, Reporting & Verification (MRV)

### What is MRV

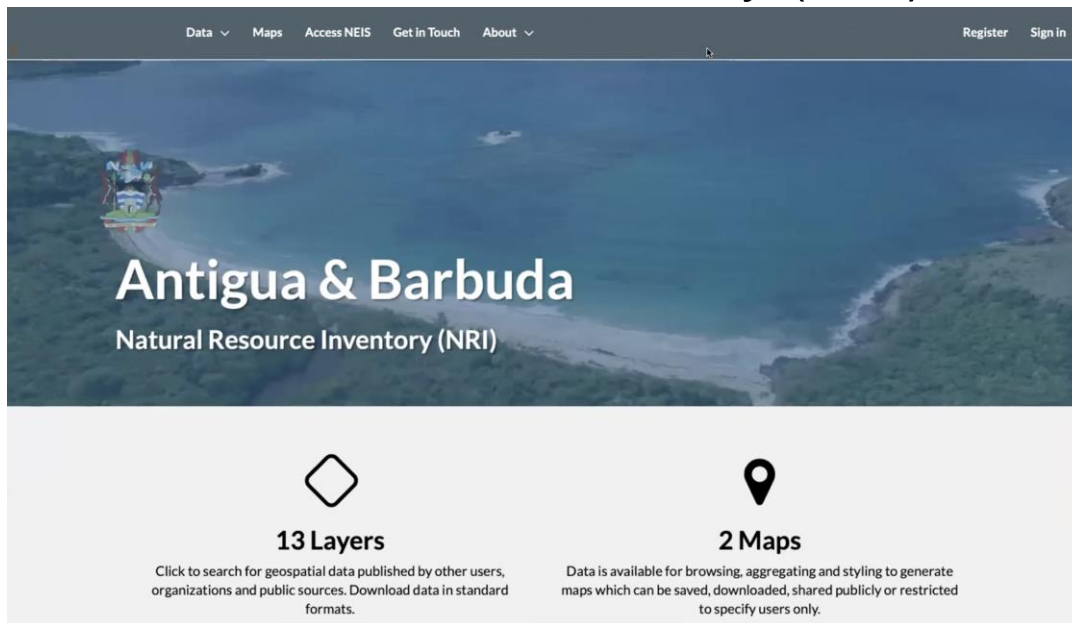
- Monitoring/Measurement
  - Gathering and analysing information
- Reporting
  - Informing and engaging with stakeholders
- Verification
  - Building trust and understanding

## National Environmental Data & Information System (NEIS)




# Environmental Information Systems (EIS)

## Natural Resources Inventory (NRI)



The screenshot shows the homepage of the Antigua & Barbuda Natural Resource Inventory (NRI). At the top, there is a navigation bar with links for 'Data', 'Maps', 'Access NEIS', 'Get in Touch', and 'About'. On the right side of the navigation bar are 'Register' and 'Sign in' links. The main header features a large aerial photograph of a coastline with a road leading to a beach. The text 'Antigua & Barbuda' is prominently displayed in white, with 'Natural Resource Inventory (NRI)' underneath it. Below the header, there are two main sections: '13 Layers' with a diamond icon and a description about geospatial data search and download; and '2 Maps' with a location pin icon and a description about map generation and sharing options.

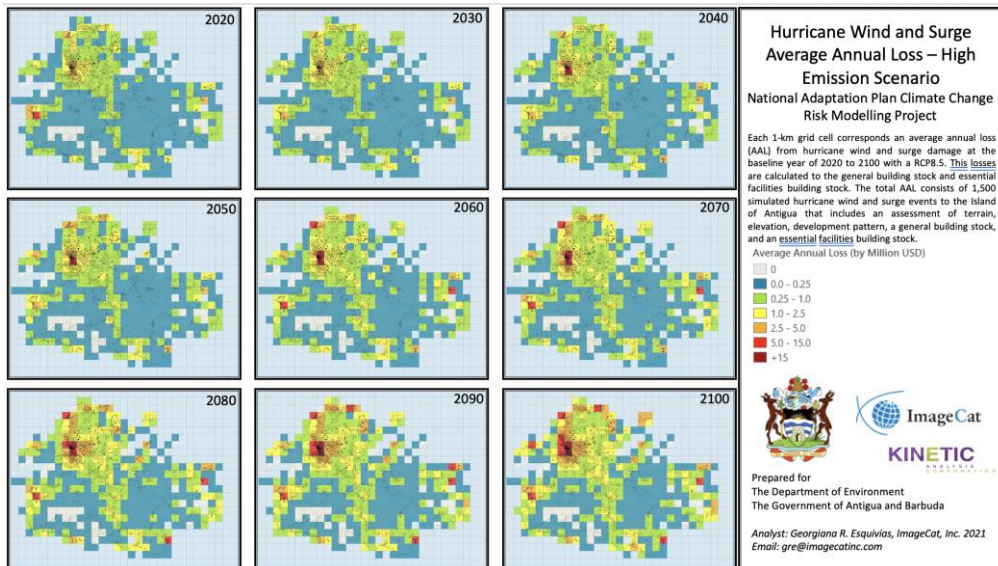
## Environment Statistics



**Antigua & Barbuda National Environment Statistics Database**

# Environmental Information Systems (EIS)

## Climate Risk Maps Visualization Tool



**NDC Web Dashboard**  
presented by Sven James

# EIS Informing Policies, Plans and Reporting

- Medium Term Development Strategy
- National Environmental Policy
- National Determined Contributions (NDC) Targets
- Sustainable Development Goals
- Multilateral Environmental Agreement (MEAs)
  - UNFCCC National Communications and BTRs
  - UNCBD National Reports
  - UNCCD National Reports
- State of the Environment Report
- National Adaptation Plan
- Sustainable Island Resource Management Zoning Plan and Local Area Plans
- Protected Areas Systems Plan
- Protected Areas Management Plans
- GHG Reduction Report
- Renewable Energy Roadmap





Thank  
you!