



UN-GGIM:Americas

REGIONAL COMMITTEE OF UNITED NATIONS
ON GLOBAL GEOSPATIAL INFORMATION
MANAGEMENT FOR THE AMERICAS

9° SESSION

UN-GGIM: Americas

Geospatial activities in ECLAC 2021-2022

Rolando Ocampo Alcántar
Director, Statistics Division – ECLAC

Session 1 Presentation of Regional Reports



UNITED NATIONS

ECLAC

November 28, 29 and 30
Santiago de Chile, ECLAC

Designation of ECLAC as Technical Secretariat of UN-GGIM: Americas

By Decision 2021/14 at the Eight Session of UN-GGIM: Americas:

The UN-GGIM: Americas Regional Committee **welcomed the proposal of the Economic Commission for Latin America and the Caribbean to be the Technical Secretariat of UN-GGIM Americas**, as is also the case for other UN-GGIM Regional Committees, and thereby assumes the functions and roles described in the updated version of the Statutes of UN-GGIM Americas



Some functions of ECLAC as Technical Secretariat of UN-GGIM: Americas

Promote, disseminate and **support the implementation of global frameworks**, resolutions and decisions in the countries of the region.

Provide **technological support for the dissemination of geospatial information and regional statistics**.

Provide technical support to the Executive Secretariat of UN-GGIM: Americas in the **preparation of regional or subregional geospatial related events**.

Provide technical support at the annual meetings of UN-GGIM: Americas.

Technically **assist the activities of the working groups** at the regional level.



Some contributions of ECLAC as Technical Secretariat of UN-GGIM: Americas

Since last year, ECLAC began to assist the preparation and execution of the **UN-GGIM: Americas meetings**, expecting that this support that will be continuous in time. In 2021, ECLAC facilitated remote platform, simultaneous interpretation and helped the organization of the event.

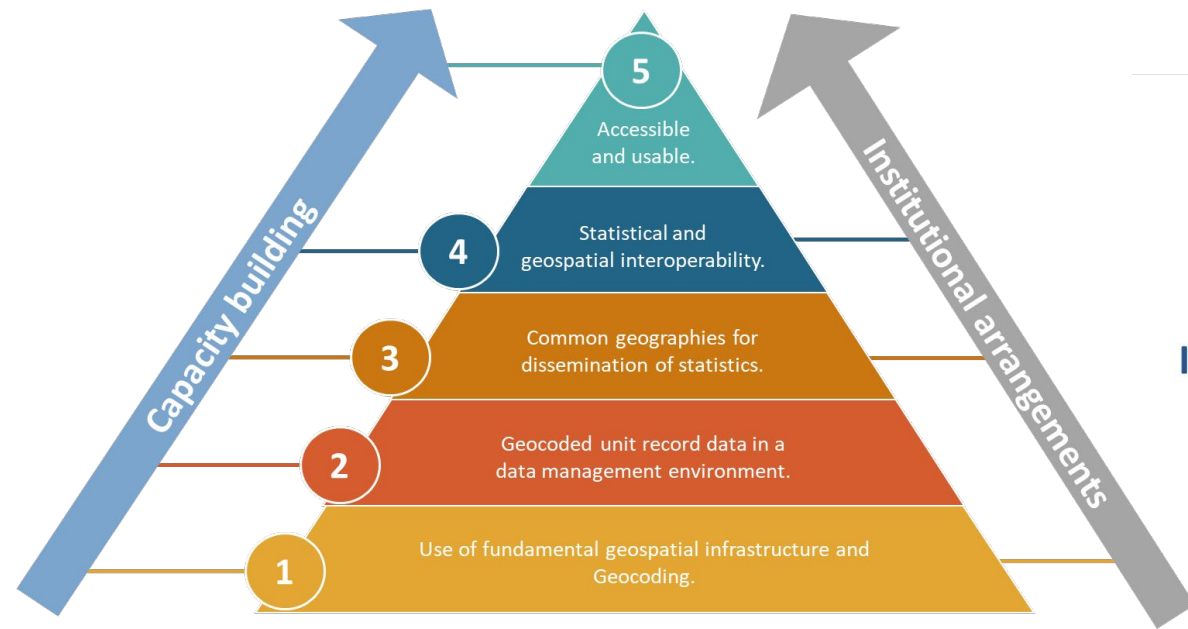
For this **Ninth Session of UN-GGIM: Americas**, ECLAC offered the **venue, infrastructure, simultaneous interpretation services** for five days and provided **financial support** to the participation of delegates from **more than 10 countries**.

ECLAC is **participating in and supporting the CARIGEO initiative**, which aims to improve the use of geospatial information for evidence-based decision-making in the Caribbean region.

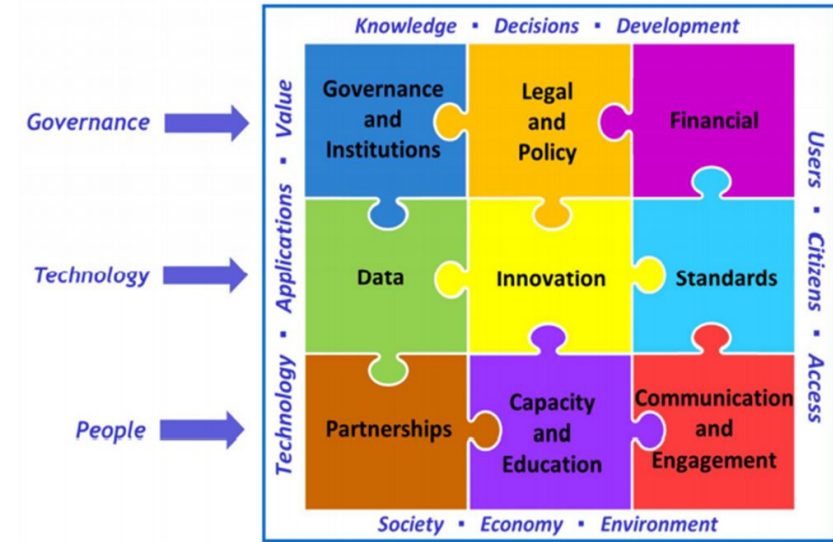
ECLAC has been **assisting the working plans of the UN-GGIM: Americas Working Groups** on IGIF, Integration of Statistics and Geospatial Information, Geospatial Information for Disasters.



Support the implementation of global frameworks



The Global Statistical Geospatial Framework

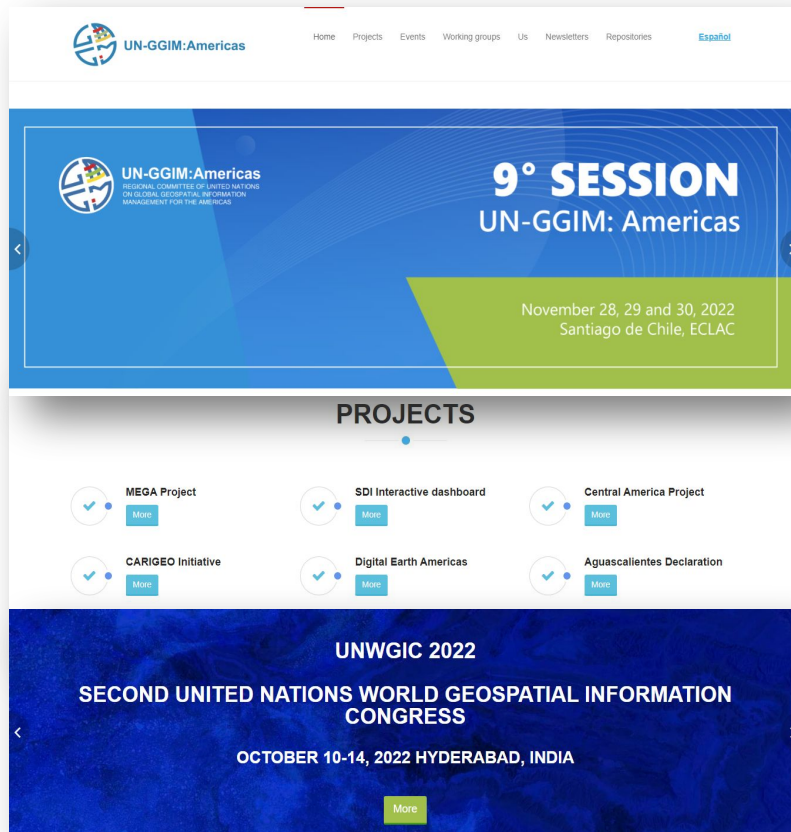


UNITED NATIONS

ECLAC

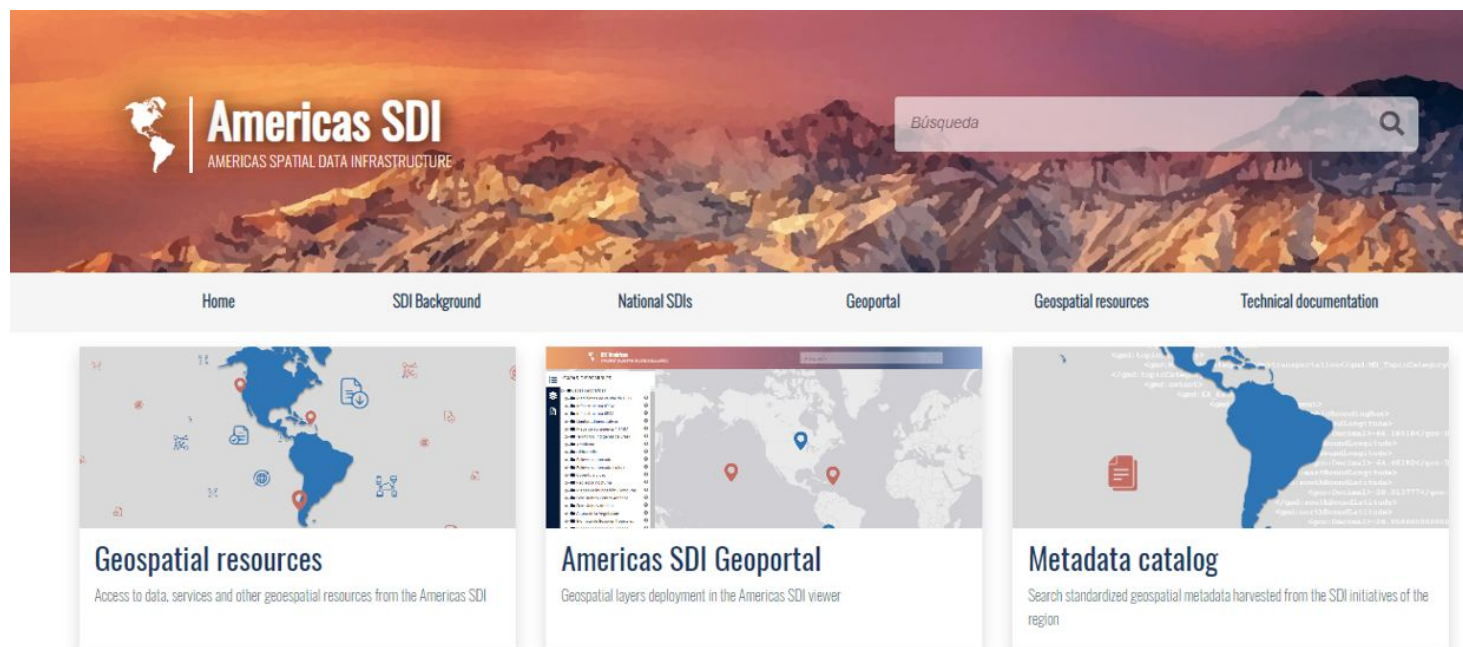
Technological support for the dissemination of regional geospatial information

Hosting and redesign of the UN-GGIM Americas Website



Technological support for the dissemination of regional geospatial information

Transition from GeoSUR to SDI Americas



Assistance and technical support in regional virtual meetings

1ST VIRTUAL WEBINAR

Why implement the
Integrated Geospatial Information Framework (IGIF) in my country?

¿Por qué implementar el
Marco Integrado de Información Geoespacial (IGIF) en mi país?

**JULY 7
2022**
10:00-12:00 (EST)

 **UN-GGIM:Americas**


ECLAC


 **UN IGIF**
INTEGRATED GEOSPATIAL
INFORMATION FRAMEWORK

 **CARIGEO**
Caribbean Geospatial
Development Initiative

ECLAC assisted UN-GGIM: Americas in the preparation and execution of **the First Regional Webinar on the IGIF**, attended by more that 300 representatives throughout the region.



Venue for UN-GGIM: Americas meetings



Welcome to ECLAC !



ECLAC



UN-GGIM:Americas

REGIONAL COMMITTEE OF UNITED NATIONS
ON GLOBAL GEOSPATIAL INFORMATION
MANAGEMENT FOR THE AMERICAS

9° SESSION

UN-GGIM: Americas

Geospatial activities in ECLAC 2021-2022

Rolando Ocampo Alcántar
Director, Statistics Division – ECLAC

Session 1 Presentation of Regional Reports



UNITED NATIONS

ECLAC

November 28, 29 and 30
Santiago de Chile, ECLAC